

## APPENDIX "A"

FORM OF APPLICATION FOR MODIFICATION ORDER


WILDLIFE AND COUNTRYSIDE ACT 1981

Definitive Map and Statement - Staffordshire County Council

District of ..... **NEWCASTLE** .....

Parish of ..... **KEELE** .....

To: Staffordshire County Council



.....  
hereby apply for an order under Section 53(2) of the Wildlife and Countryside Act 1981 modifying the definitive map and statement for the area by

~~deleting the (footpath)(bridleway)(byway open to all traffic)~~  
from ..... to .....

\* adding the (footpath)(~~bridleway~~)(~~byway open to all traffic~~) **BYWAY**  
from **AS25, KEELE RD** to **LYMES RD PUBLIC** ~~WAY~~ **WAY**

~~(upgrading)(downgrading) to a (footpath)(bridleway)(byway open to all traffic) the (footpath)(bridleway)(byway open to all traffic)~~  
from ..... to .....

~~(varying)(adding to) the particulars relating to the (footpath)(bridleway)(byway open to all traffic) from ..... to .....~~  
by providing that .....

and shown on the map accompanying this application.

I/We attach copies of the following documentary evidence (including statements of witnesses) in support of this application

\*delete as appropriate.

List of Documents

THIS FOOTPATH IS CREATED ON  
HIGHWAY DIVERSION ORDER Q/SB EPIPH 1814  
(ENCLOSED).

I HAVE INDICATED THE ROUTE<sup>ON MODERN MAP</sup> THAT I AM  
CLAIMING WITH GREEN LINE. THE RED LINE  
IS THE REMAINING SECTION AS ON THE ORDER.  
I AM NOT CLAIMING THE RED SECTION  
BECAUSE THIS WOULD CREATE A CUL DE SAC  
SECTION TERMINATING AT THE MOTORWAY.  
I AM ONLY CLAIMING GREEN SECTION UP  
TO LYMES RD (PUBLIC BYWAY).

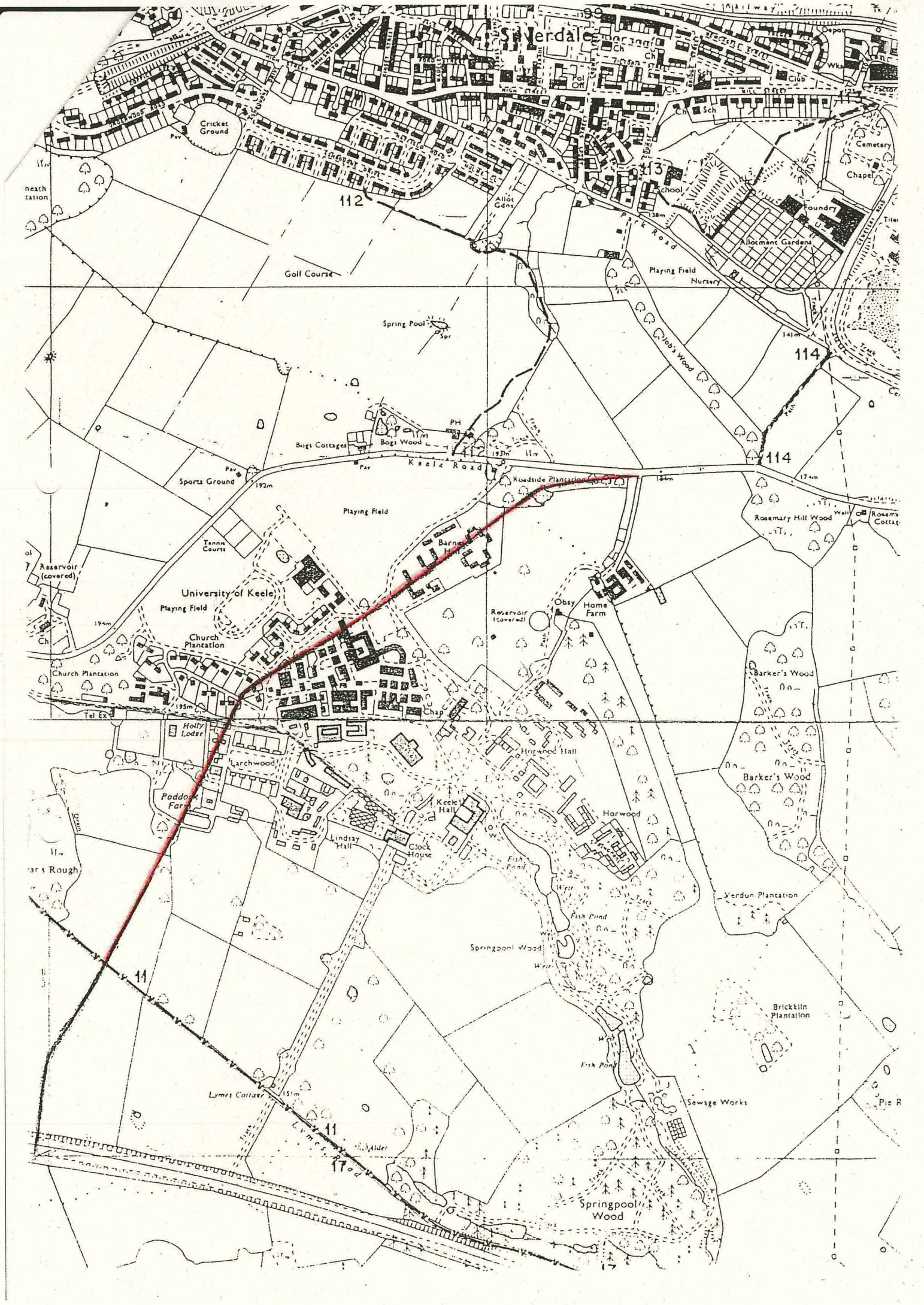
Date 21/4

19 98

signed.....M. Reay.....

THE PATH IS SHOWN ON ZIN TO 1 MILE OSMAH  
(1815-40).





Verdale

112

114

114

11

11

17

Golf Course

Spring Pool

Playing Field

Nursery

Bugs Cottages

Bugs Wood

Keel Road

Roadside Plantation

Playing Field

University of Keele

Playing Field

Church Plantation

Reservoir (covered)

Church Plantation

Holly Lodge

Larchwood

Poddo Farm

Lindsay Hall

Clock House

Keel Hall

Harwood Hall

Harwood

Bar's Rough

Springpool Wood

Fish Pond

Fish Pond

Fish Pond

Fish Pond

Fish Pond

Fish Pond

Fish Pond

Fish Pond

Fish Pond

Fish Pond

Fish Pond

Fish Pond

Fish Pond

Fish Pond

Fish Pond

Rosemary Hill Wood

Rosemary Cottages

Barker's Wood

Barker's Wood

Barker's Wood

Barker's Wood

Barker's Wood

Barker's Wood

Barker's Wood

Barker's Wood

Barker's Wood

Barker's Wood

Barker's Wood

Barker's Wood

Barker's Wood

Barker's Wood

Barker's Wood

Barker's Wood

Barker's Wood

Barker's Wood

Barker's Wood

Barker's Wood

Barker's Wood

Barker's Wood

Barker's Wood

Barker's Wood

Barker's Wood

Barker's Wood

Barker's Wood

Barker's Wood

Barker's Wood

Barker's Wood

Verdun Plantation

Verdun Plantation

Verdun Plantation

Verdun Plantation

Verdun Plantation

Verdun Plantation

Verdun Plantation

Verdun Plantation

Verdun Plantation

Verdun Plantation

Verdun Plantation

Verdun Plantation

Verdun Plantation

Verdun Plantation

Verdun Plantation

Verdun Plantation

Verdun Plantation

Brickkiln Plantation

Brickkiln Plantation

Brickkiln Plantation

Brickkiln Plantation

Brickkiln Plantation

Brickkiln Plantation

Brickkiln Plantation

Brickkiln Plantation

Brickkiln Plantation

Brickkiln Plantation

Brickkiln Plantation

Brickkiln Plantation

Brickkiln Plantation

Sewage Works

Sewage Works

Sewage Works

Sewage Works

Sewage Works

Sewage Works

Sewage Works

Sewage Works

Sewage Works

Sewage Works

Pie R

Pie R

Pie R

Pie R

Pie R

Pie R

Pie R

Pie R

Pie R

Pie R



and I cannot find any entries in  
the electoral register for them. ~~#~~

I don't really want to knock on  
people's front doors to ask them  
their names. Too much potential for  
conflict. Is this ok?


Yours Sincerely

Martin Reed


P.S. Could you please send me  
some forms 1, 2 + 3 - Thanks.

The Ramblers' Association  
Working for walkers

Acc 12/5/98 or



Miss Thomas  
County Clerk.



Dear Miss Thomas,

ALLEGED PATH FROM A525 TO  
LYMES RD AT KEELE.

Regarding your letter dated 29/4/98.  
The line of the path does differ  
from the line that I have  
indicated on the application. Can you  
please amend the route to the  
proper line as shown in red on the  
enclosed map. It still runs from  
A525 to Lymes rd. Also enclosed is  
a form 3 with those affected.

I have had to address some to  
owner/occupier because the University  
will not provide me with their names



MAR

